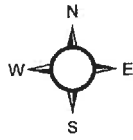
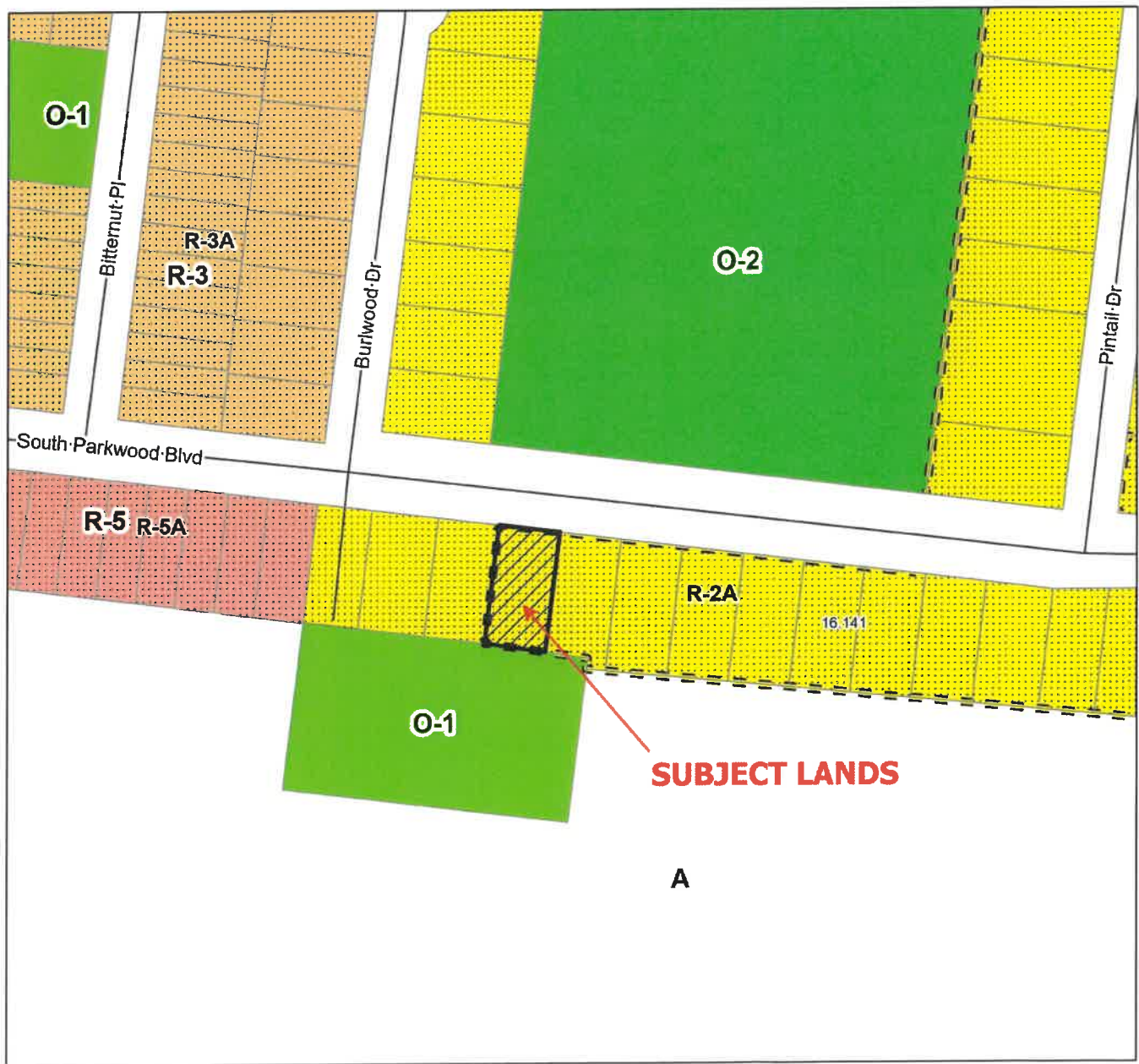
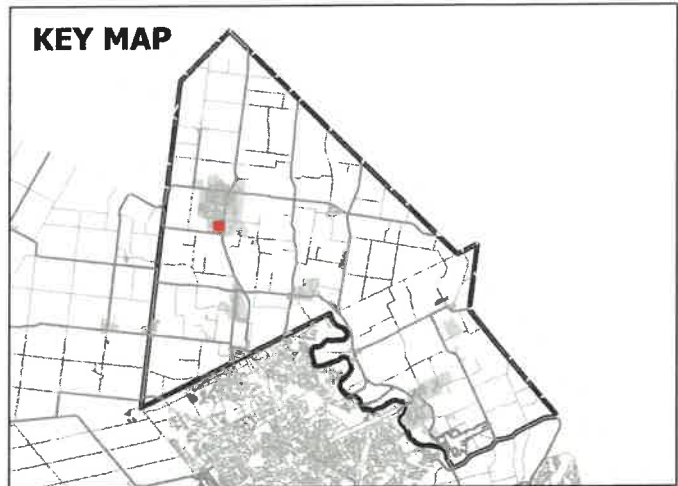
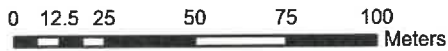


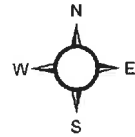
**MAP 1 - Zoning**  
**File Number: A 20/2024**  
**Location: 31 South Parkwood Blvd**



Scale: 1:2,000



**MAP 2 - Aerial Photo**  
**File Number: A 20/2024**  
**Location: 31 South Parkwood Blvd**



0 2.25 4.5 9 13.5 18 Meters

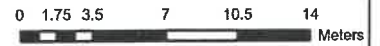
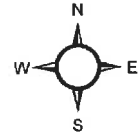
Scale: 1:500



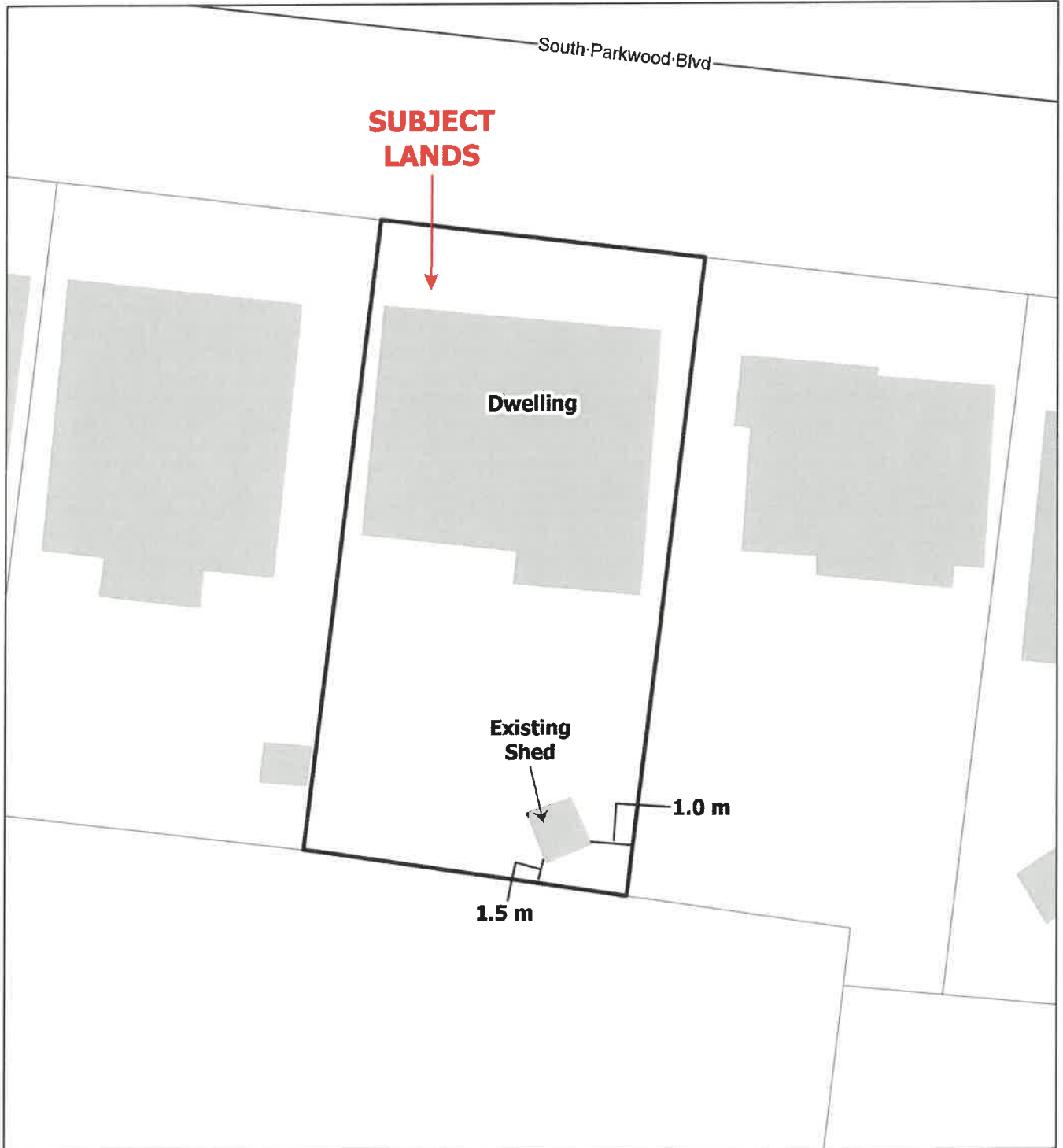
Right Base Solutions

2024-11-11

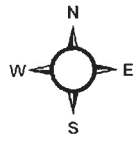
**MAP 3 - Conceptual Site Plan**  
**File Number: A 20/2024**  
**Location: 31 South Parkwood Blvd**



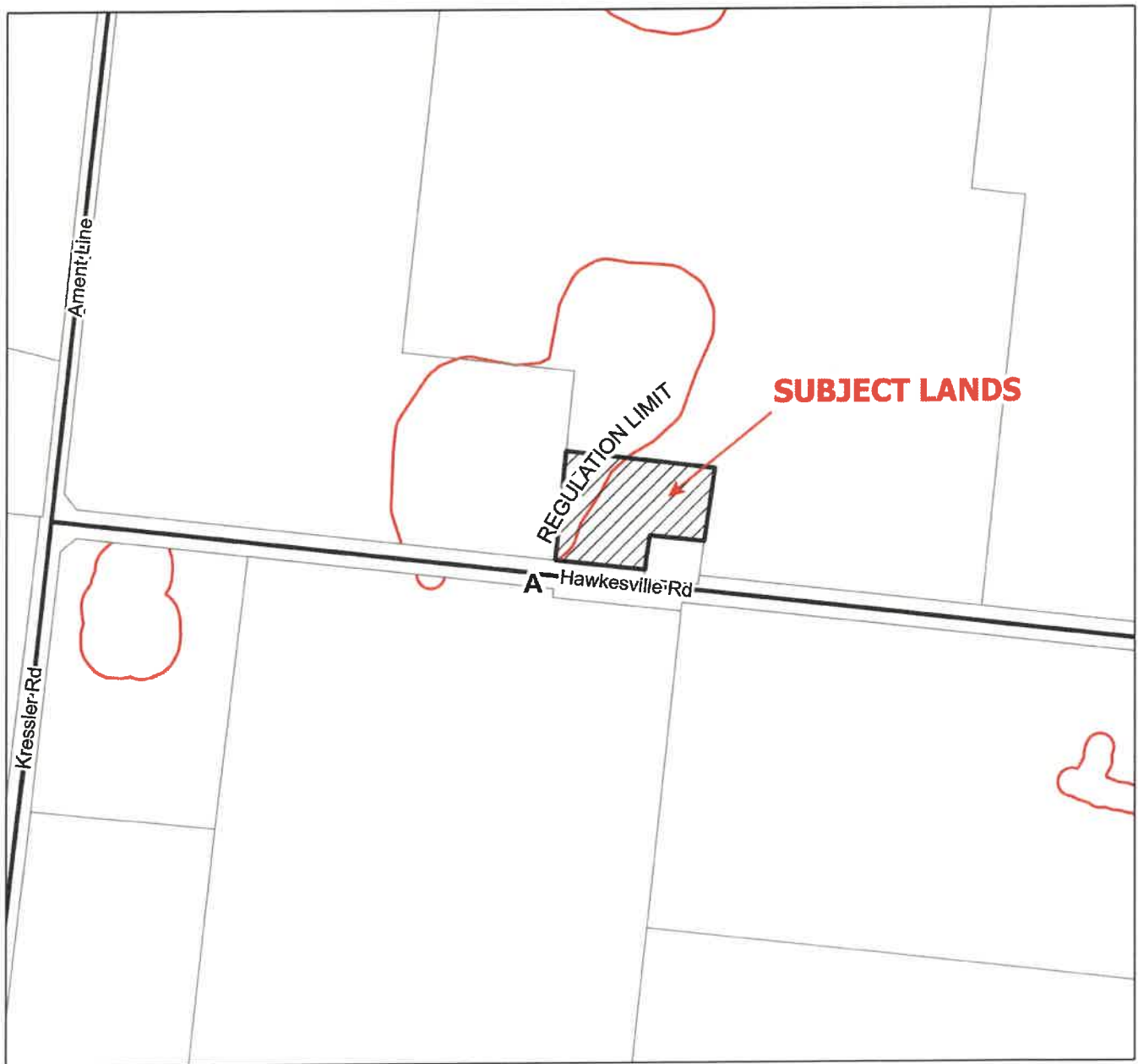

Scale: 1:350



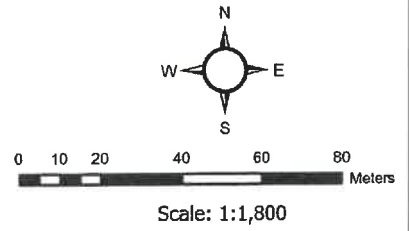
**MAP 1 - Zoning**  
**File Number: A 21/2024**  
**Location: 858 Hawkesville Road**



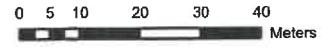
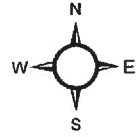
Scale: 1:6,500



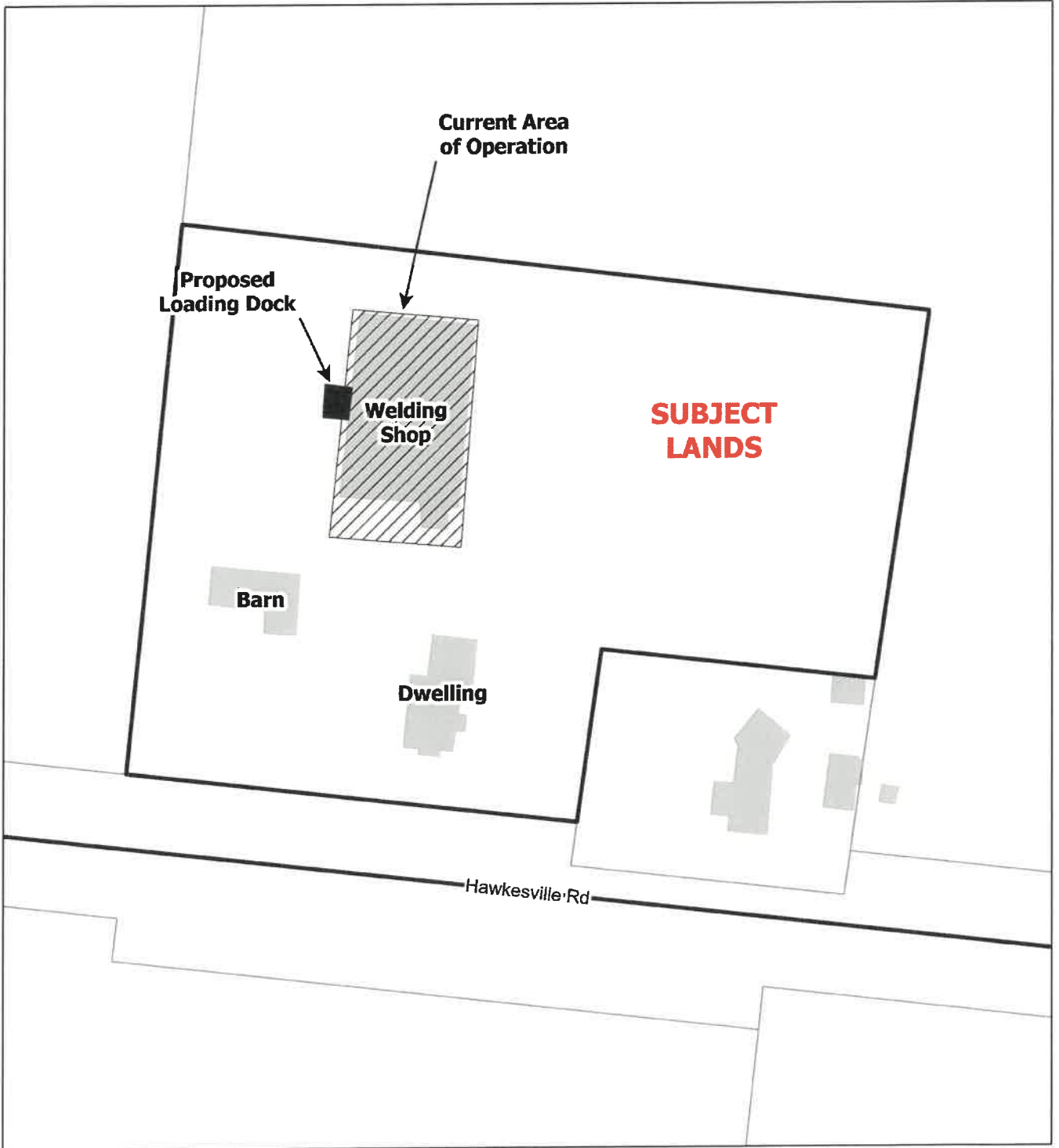
**MAP 2 - Aerial Photo**  
**File Number: A 21/2024**  
**Location: 858 Hawkesville Road**



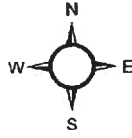
**MAP 3 - Conceptual Site Plan**  
**File Number: A 21/2024**  
**Location: 858 Hawkesville Road**



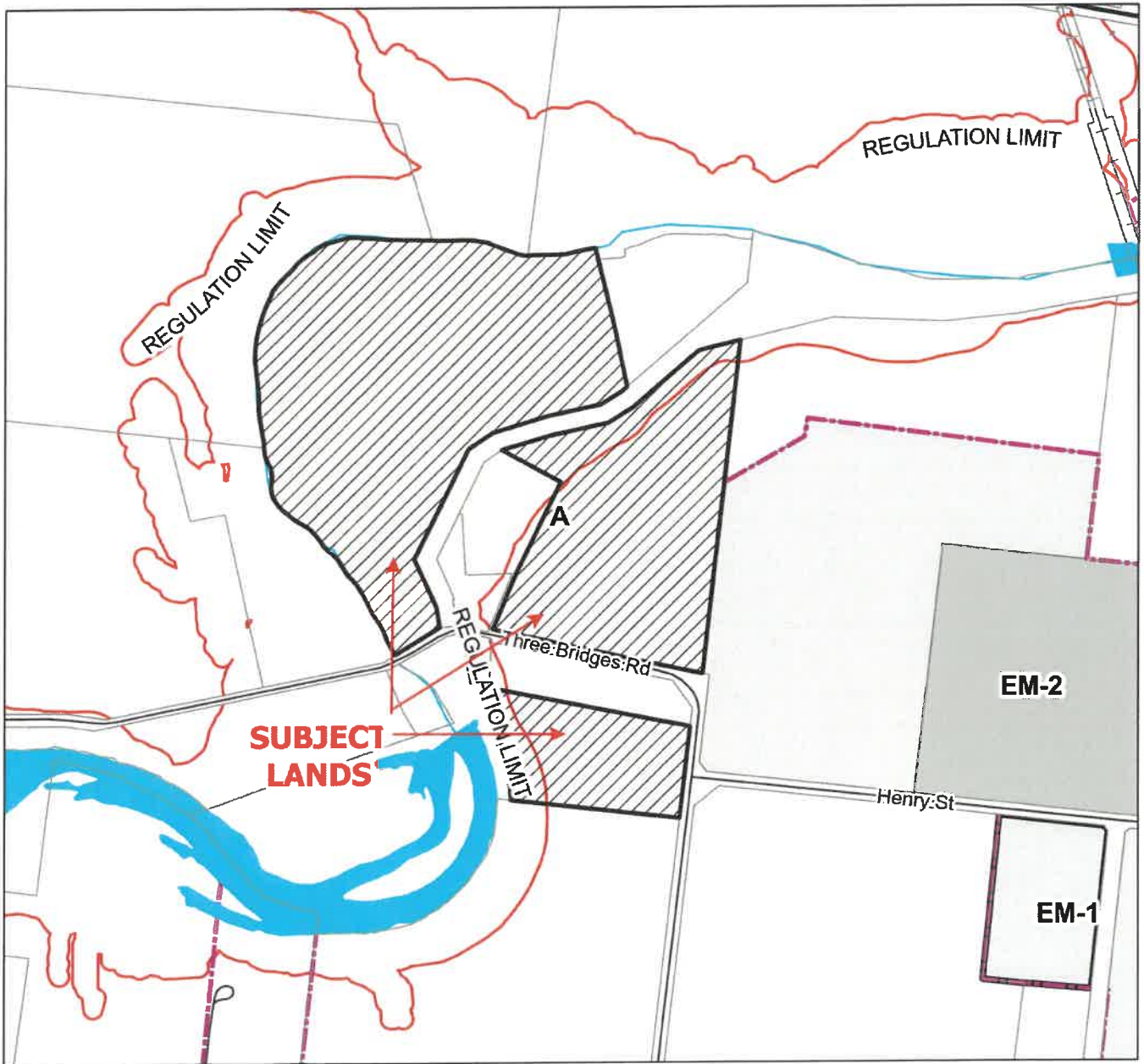
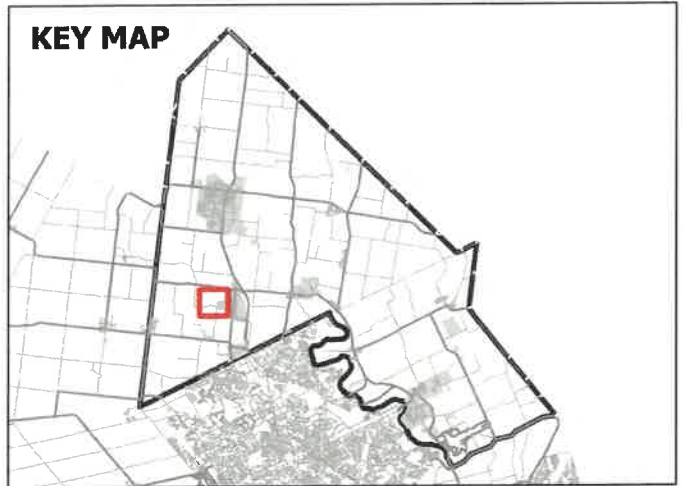

Scale: 1:1,200



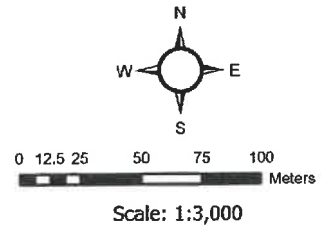
**MAP 1 - Zoning**  
**File Number: A 22/2024**  
**Location: 1463 Three Bridges Road**



Scale: 1:9,600

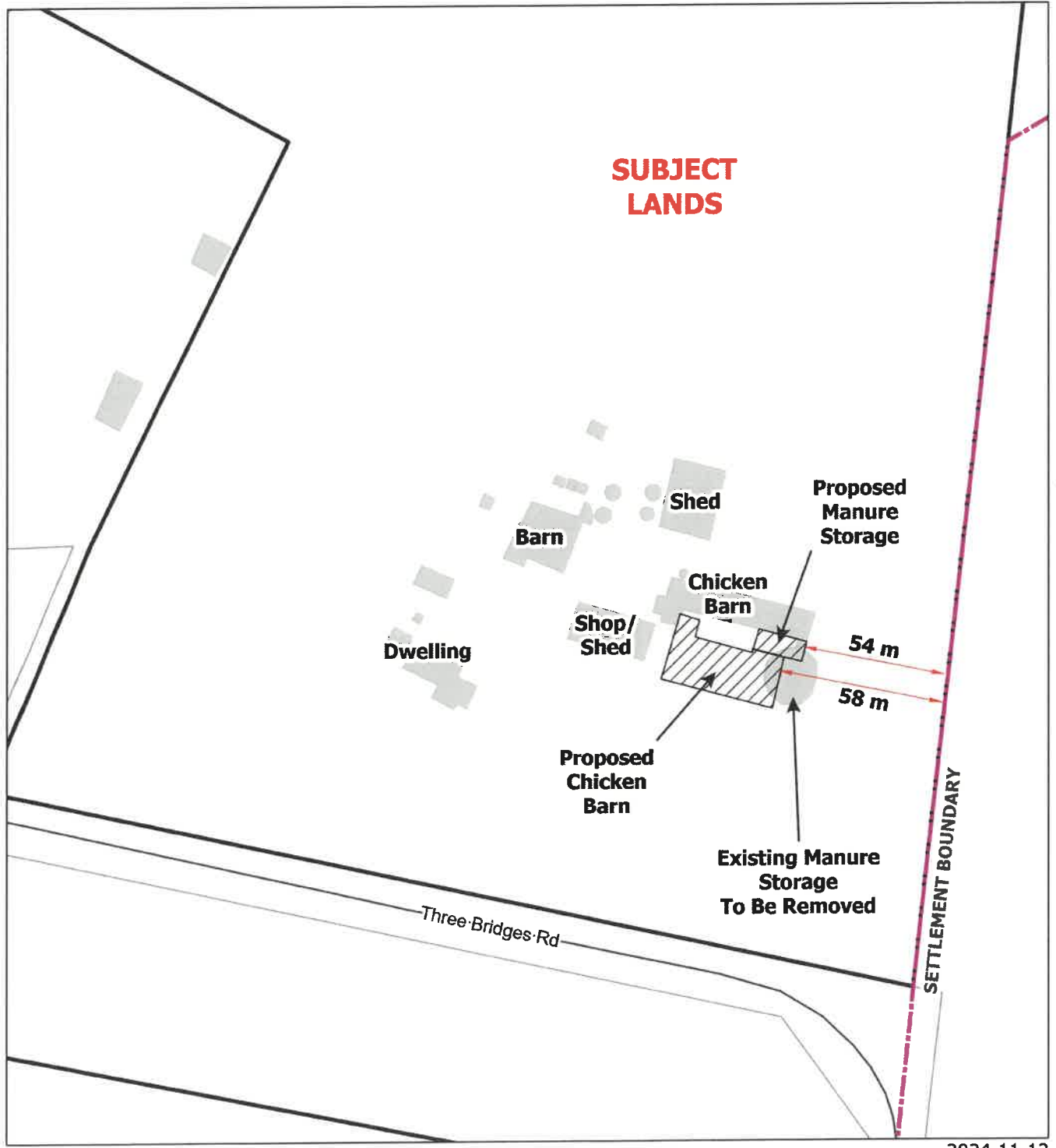
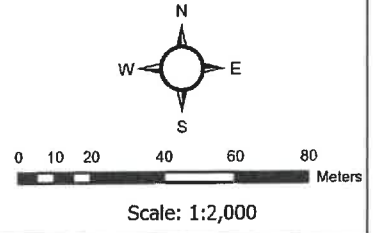


**MAP 2 - Aerial Photo**  
**File Number: A 22/2024**  
**Location: 1463 Three Bridges Road**

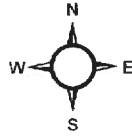




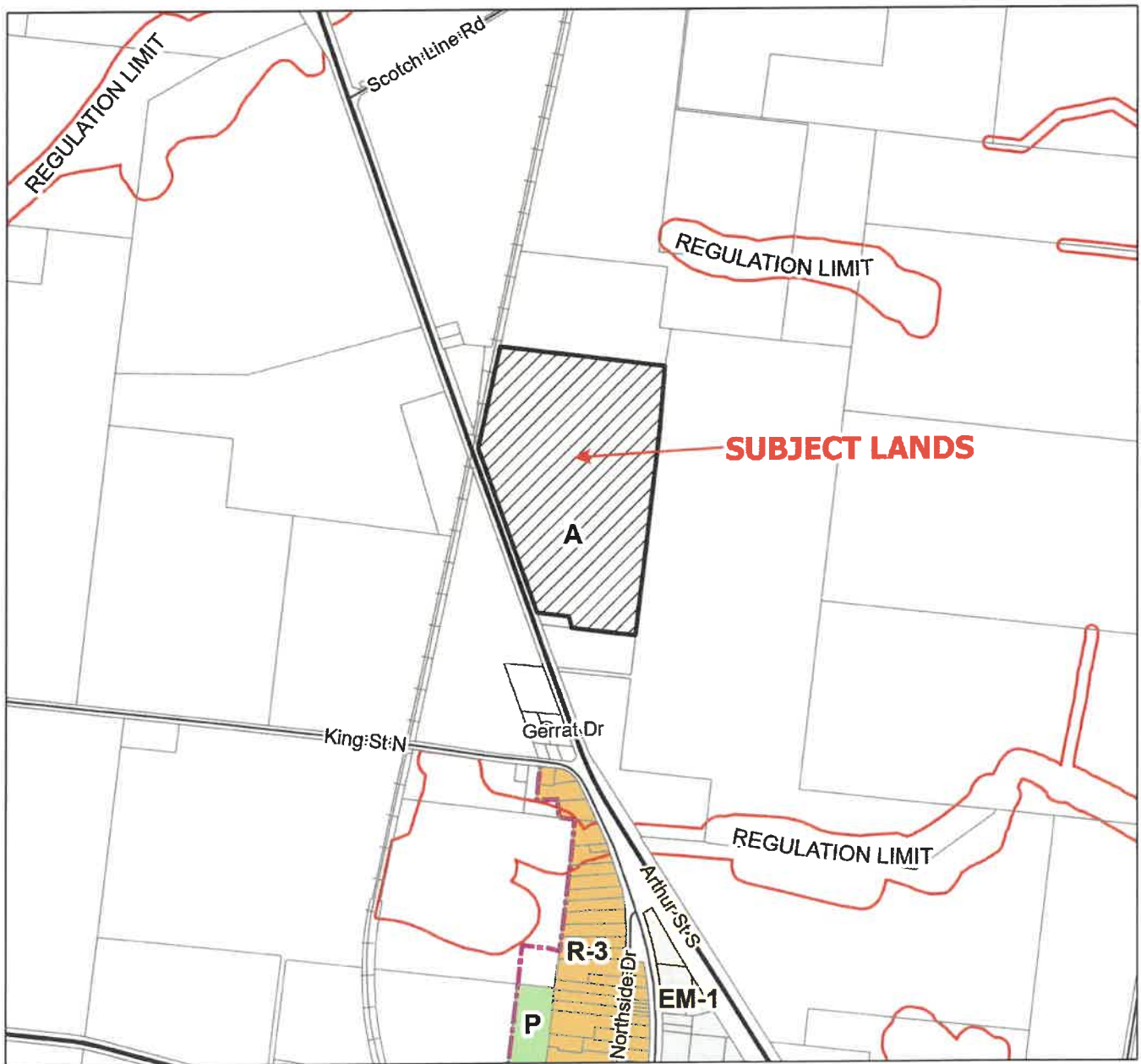
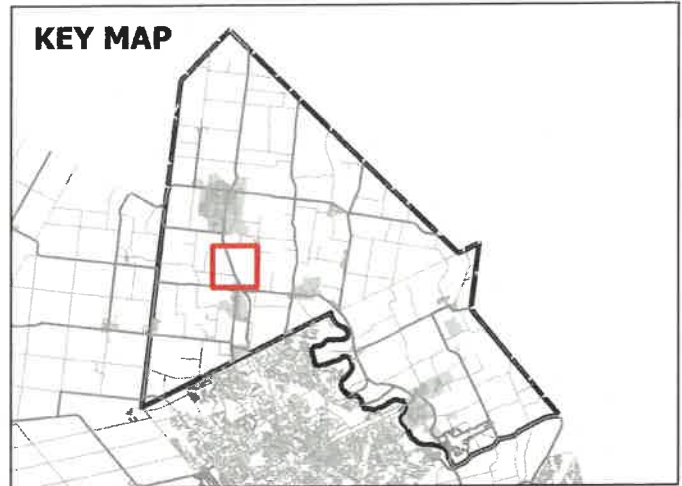

**MAP 3 - Conceptual Site Plan**  
**File Number: A 22/2024**  
**Location: 1463 Three Bridges Road**



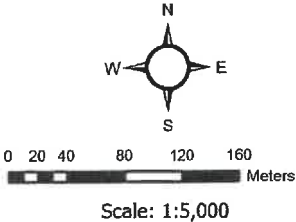
**MAP 1 - Zoning**  
**File Number: A 23/2024**  
**Location: 855 Arthur Street**  
**South**



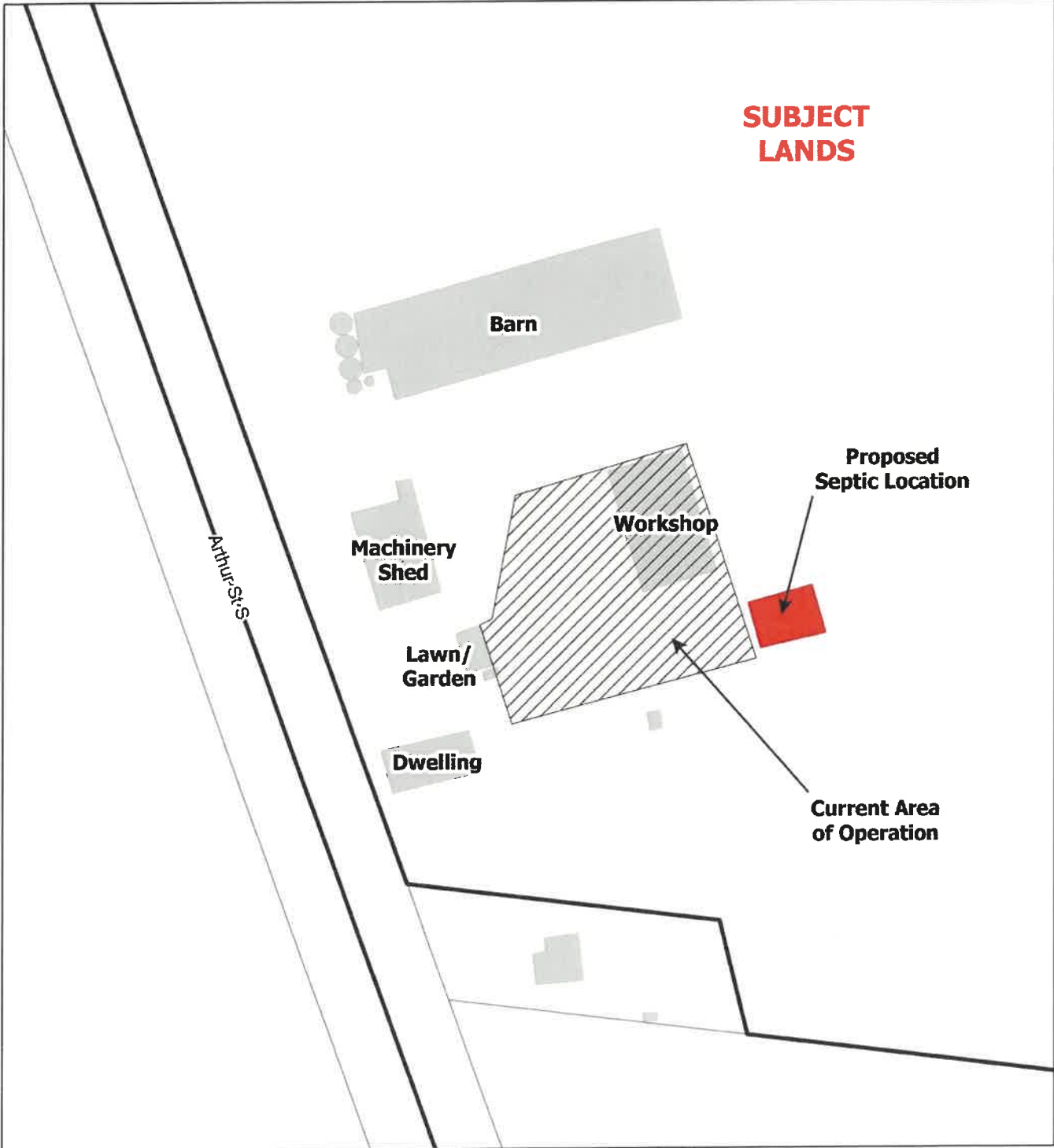
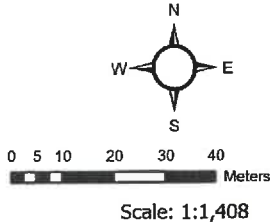
Scale: 1:15,000



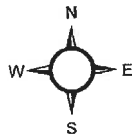
**MAP 2 - Aerial Photo**  
**File Number: A 23/2024**  
**Location: 855 Arthur Street South**



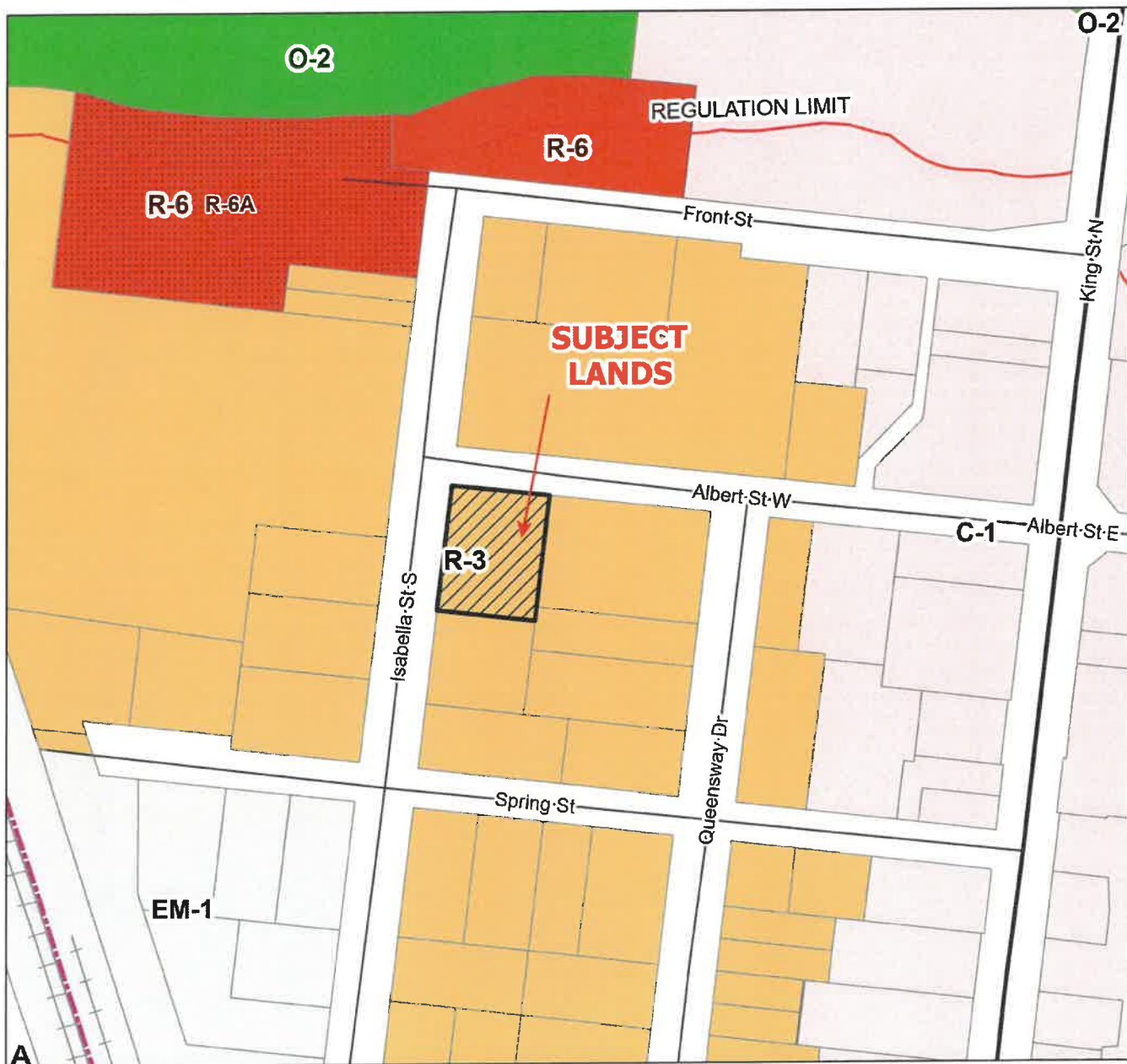
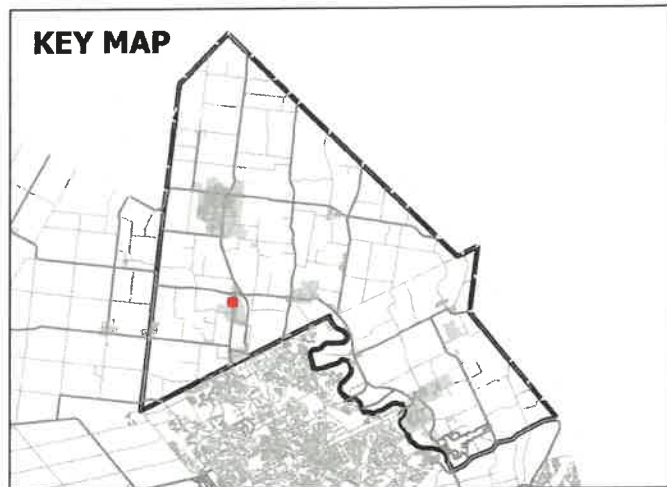

**MAP 3 - Conceptual Site Plan**  
**File Number: A 23/2024**  
**Location: 855 Arthur Street South**



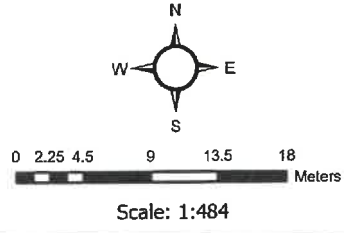
**MAP 1 - Zoning**  
**File Number: A 24/2024**  
**Location: 29 Albert Street West**



Scale: 1:1,900



**MAP 2 - Aerial Photo**  
**File Number: A 24/2024**  
**Location: 29 Albert Street West**



**SUBJECT  
LANDS**

**MAP 3 - Conceptual Site Plan**  
**File Number: A 24/2024**  
**Location: 29 Albert Street West**

