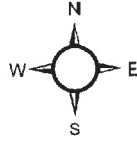
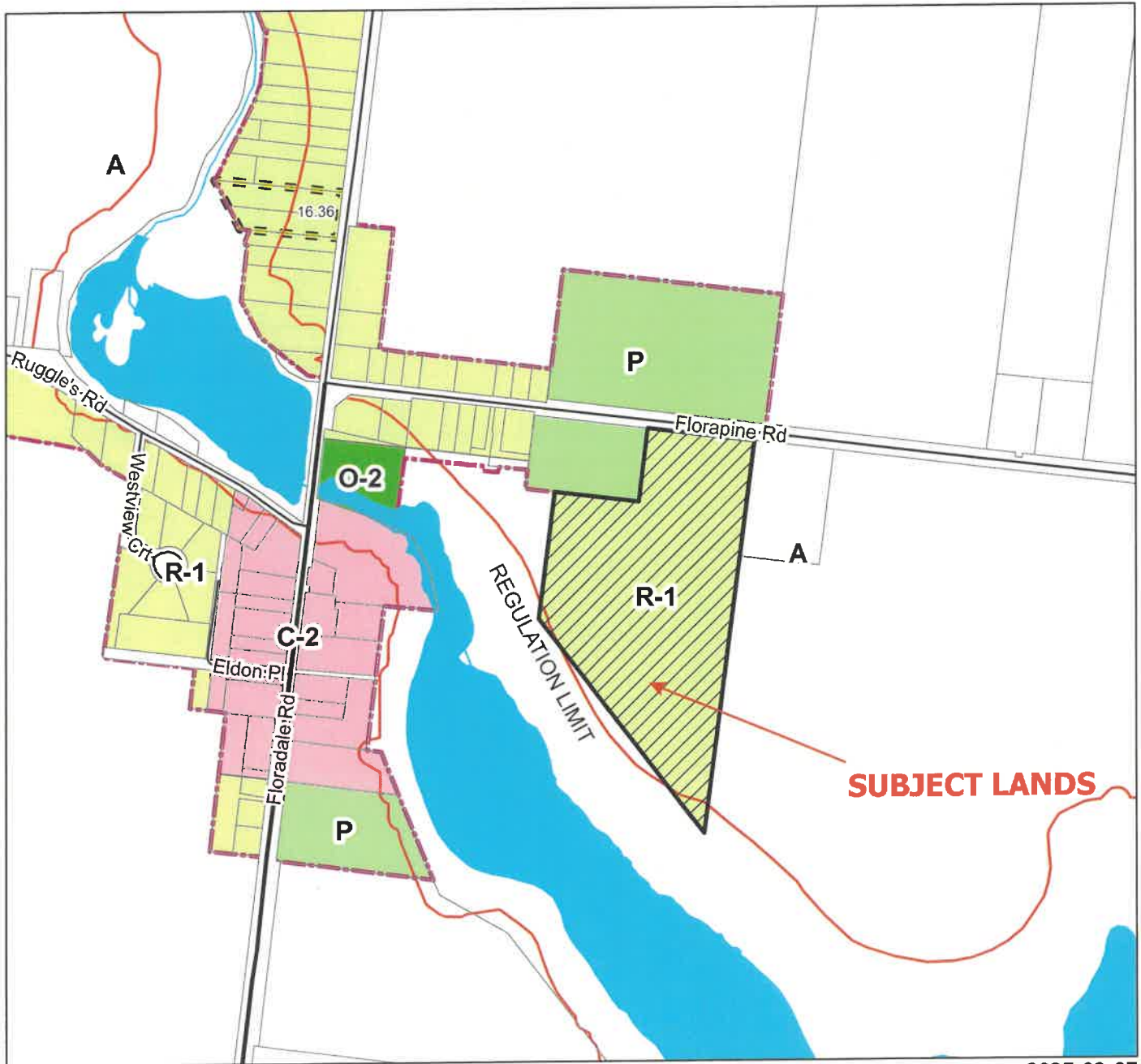
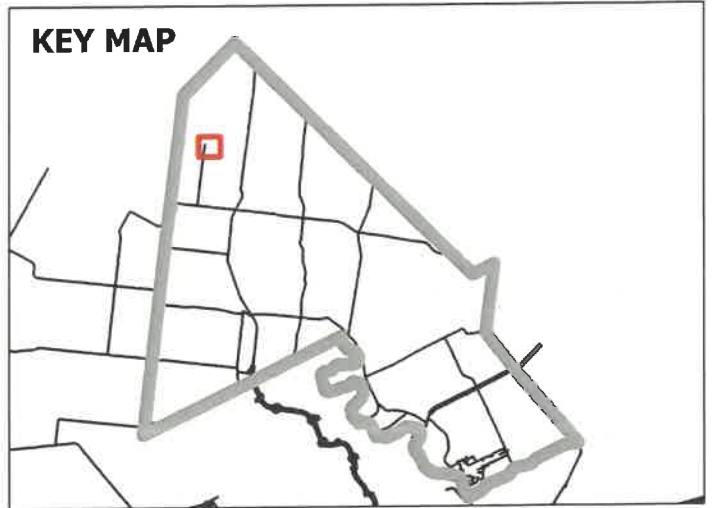



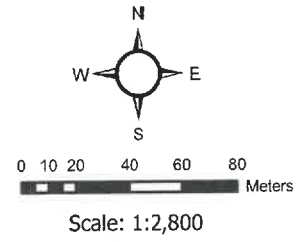
MAP 1 - Zoning
File Number: ZC 2025/02
30 Florapine Road



Scale: 1:7,000



MAP 3- Aerial Photo
File Number: ZC 2025/02
Location: 30 Florapine Road



MAP 4 - Conceptual Site Plan
File Number: ZC 2025/02
Location: 30 Florapine Road

